






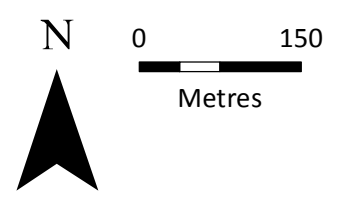
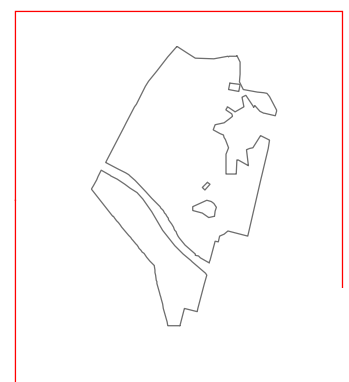




-  Rail station
-  Vehicular park entry
-  Foothpath
-  Park road
-  West Domain (Option 1)
-  West Domain- additional add on
-  Railway



DATA SOURCES
Aerial - Nearmap 2015



PARRAMATTA PARK CROSS COUNTRY ROUTE MAP WEST DOMAIN OPTION 1

30 May 2019 2:46:01 PM II G:\PPT\Shared\MAPS\GIS NEW\Projects\Maps\Track_Maps\PARRAMATTA_PARK_West_Domain_Option1_Tracks_v004.mxd
Please note: Park boundary is indicative only