





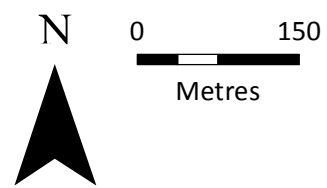
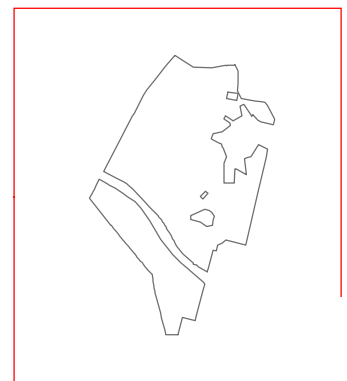




- LEGEND
-  Rail station
 -  Vehicular park entry
 -  Foothpath
 -  Park roads
 -  Crescent Views (Option 2)
 -  Railway



DATA SOURCES
Aerial - Nearmap 2015



PARRAMATTA PARK CROSS COUNTRY ROUTE MAP CRESCENT VIEWS OPTION 2

30 May 2019 3:08:20 PM II G:\PPT\Shared\MAPS\GIS NEW\Projects\Maps\Track_Maps\PARRAMATTA_PARK_Crescent_Views_Option2_Tracks_v004.mxd
Please note: Park boundary is indicative only



Parramatta
Park Trust